

Scaled data based on original data using  
LM-79-08 Approved Method: Electrical and Photometric Measurements of Solid-  
State Lighting Products

Test Report Prepared for  
Cooper Lighting Solutions  
(formerly Eaton)

Brand: STREETWORKS

Report Number: P969361

Luminaire Tested: **NVN-SB5D-750-U-SL2-HSS**

Issue Date: 1/21/2025

**Test Information**

Test Method: LM-79-08  
Report Number: P969361  
TEST IS SCALED FROM IESNA LM-79-08 TEST DATA (G2-2411-289-11)  
Test Lab: INNOVATION CENTER  
Issue Date: 1/21/2025  
Manufacturer: COOPER LIGHTING SOLUTIONS (FORMERLY EATON)  
Product Line: STREETWORKS  
Catalog Number: NVN-SB5D-750-U-SL2-HSS  
Description: NAVION ROADWAY AND AREA HIGH DENSITY LED LUMINAIRE  
(5) 70 CRI, 5000K, 900mA LIGHTSQUARES WITH 26 LEDS EACH AND TYPE II SPILL  
LIGHT ELIMINATOR OPTICS WITH HOUSE SIDE SHIELD  
Light Source: -  
Ballast/Driver: -

**Summary**

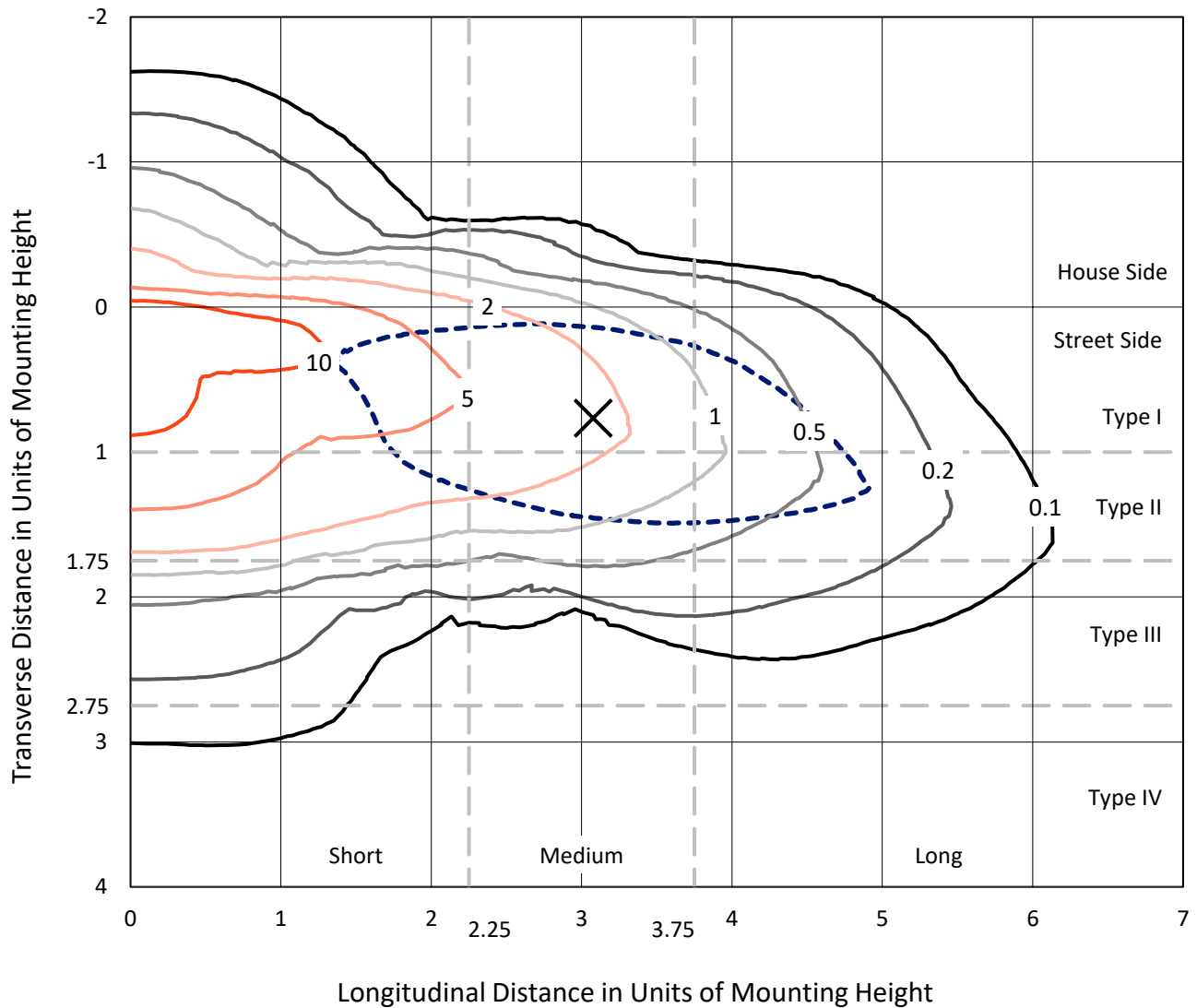
Lumens per Lamp: N/A  
Luminaire Lumens: 45179.9 lumens  
Efficiency: N/A  
Efficacy: 123.8 lumens/watt  
Luminous Opening: Rectangular (W 1.5' x L: 1' x H: 0')  
IES Classification: Type II - Medium  
BUG Rating: B3 - U0 - G5  
  
Input Watts (W): 364.9  
Input Voltage (V): NR  
Input Current (Ain): NR  
Voltage Rise (V): NR  
Power Factor: NR  
Total Harmonic Distortion (THDi): NR  
Frequency (hertz): 60  
Stabilization Time: NR  
Operation Time: NR  
Ambient Temperature (°C): NR  
Test Distance: 24 FT



REPORT NUMBER: P969361  
 CATALOG NUMBER: NVN-SB5D-750-U-SL2-HSS

### Iso-Footcandle Lines of Horizontal Illumination

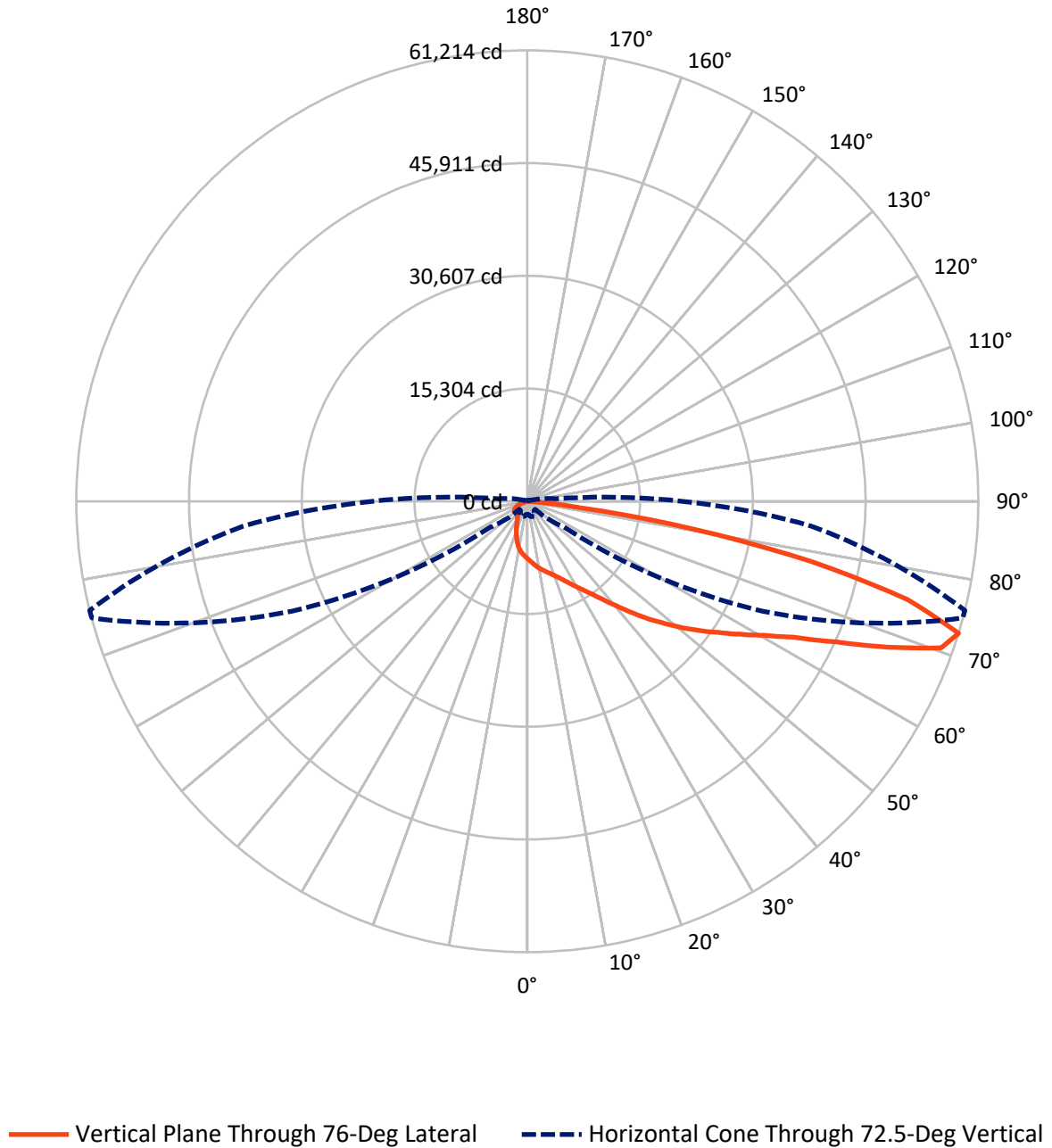
✕ Max cd  
 - - - 1/2 Max cd



Based on 25 foot mounting height. Maximum calculated value = 16.5 fc  
 Type II - Medium - N/A

REPORT NUMBER: P969361  
CATALOG NUMBER: NVN-SB5D-750-U-SL2-HSS

### Luminous Intensity Polar Plot



REPORT NUMBER: P969361

CATALOG NUMBER: NVN-SB5D-750-U-SL2-HSS

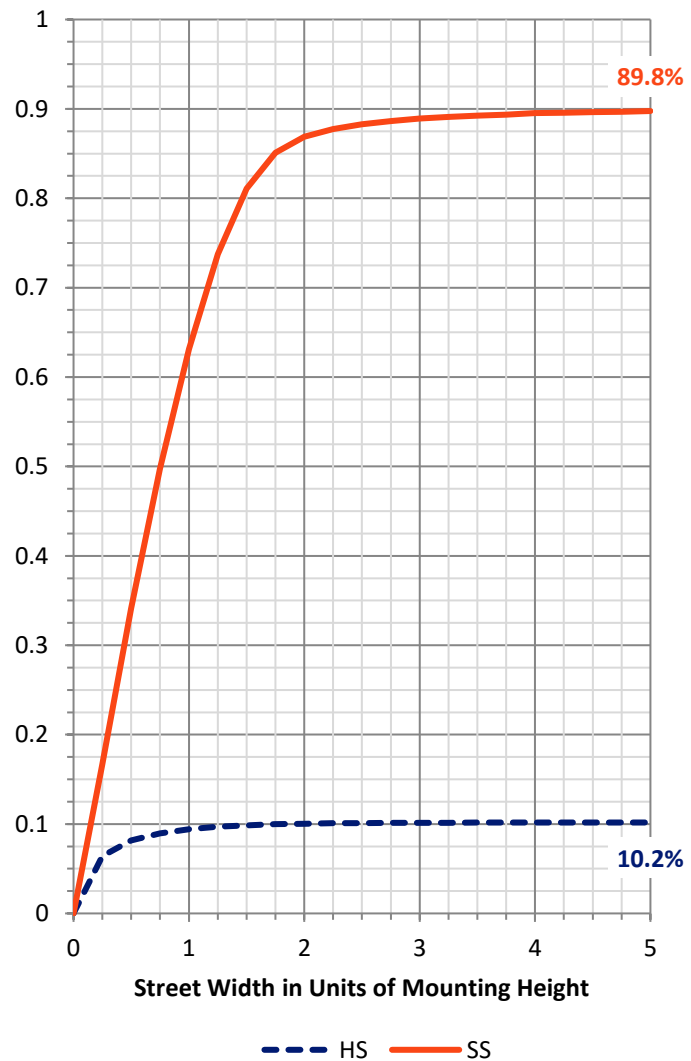
**FLUX DISTRIBUTION:**

		Downward	Upward	Total
<b>House Side</b>	Lumens	4624.2	0.0	4624.2
	% Fixture	10.2	0.0	10.2
<b>Street Side</b>	Lumens	40555.8	0.0	40555.8
	% Fixture	89.8	0.0	89.8
<b>Total</b>	Lumens	45179.9	0.0	45179.9
	% Fixture	100.0	0.0	100.0

**ZONAL LUMENS:**

Zone	Lumens	% Fixture
0°-10°	710.1	1.6
10°-20°	1904.0	4.2
20°-30°	3013.5	6.7
30°-40°	4662.3	10.3
40°-50°	7081.2	15.7
50°-60°	9762.2	21.6
60°-70°	10313.1	22.8
70°-80°	7075.1	15.7
80°-90°	658.5	1.5
90°-100°	0.0	0.0
100°-110°	0.0	0.0
110°-120°	0.0	0.0
120°-130°	0.0	0.0
130°-140°	0.0	0.0
140°-150°	0.0	0.0
150°-160°	0.0	0.0
160°-170°	0.0	0.0
170°-180°	0.0	0.0
0°-90°	45179.9	100.0
0°-180°	45179.9	100.0

**Coefficient of Utilization**



REPORT NUMBER: P969361

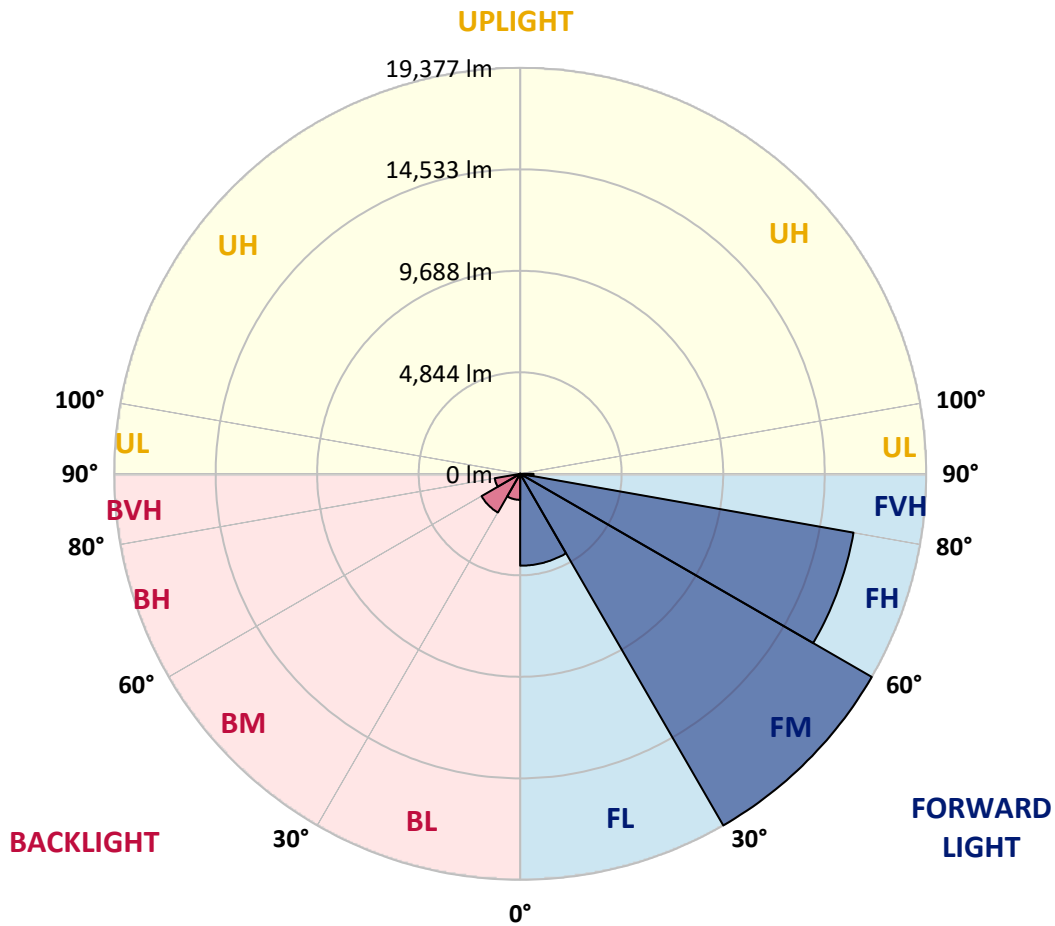
CATALOG NUMBER: NVN-SB5D-750-U-SL2-HSS

**LUMINAIRE CLASSIFICATION SYSTEM LUMEN TABLE AND BUG RATING:**

Zone	Lumens	% Fixture	Zone Rating/Lumen Limit		
			B	U	G
FL (0°-30°)	4384.6	9.7			
FM (30°-60°)	19376.7	42.9			
FH (60°-80°)	16153.8	35.8			G5
FVH (80°-90°)	640.7	1.4			G4/750
BL (0°-30°)	1243.0	2.8	B3/2500		
BM (30°-60°)	2129.0	4.7	B2/2500		
BH (60°-80°)	1234.4	2.7	B3/2500		G3/2500
BVH (80°-90°)	17.8	0.0			G1/100
UL (90°-100°)	0.0	0.0		U0/0	
UH (100°-180°)	0.0	0.0		U0/0	

**BUG Rating: B3-U0-G5**

Type II Medium



REPORT NUMBER: P969361  
 CATALOG NUMBER: NVN-SB5D-750-U-SL2-HSS

**CANDELA DISTRIBUTION (FULL):**

	0°	5°	15°	25°	35°	45°	55°	65°	75°	76°	85°
0°	7807.5	7807.5	7807.5	7807.5	7807.5	7807.5	7807.5	7807.5	7807.5	7807.5	7807.5
2.5°	9076.5	8956.3	8979.8	8859.6	8803.9	8669.1	8528.4	8343.8	8138.7	8138.7	7939.3
5°	10031.9	9955.7	9955.7	9815.1	9706.6	9495.6	9243.6	8918.2	8531.4	8493.3	8115.2
7.5°	10618.1	10571.1	10600.4	10518.4	10430.5	10210.7	9911.8	9486.8	8938.7	8891.9	8323.3
10°	10732.4	10729.4	10811.5	10835.0	10893.6	10782.2	10515.5	10026.0	9340.3	9272.9	8502.1
12.5°	10289.9	10234.1	10436.3	10673.7	11007.9	11157.3	11019.6	10518.4	9706.6	9612.9	8669.1
15°	9563.0	9574.7	9768.1	10134.5	10691.4	11224.8	11403.5	10999.1	10078.8	9967.4	8827.4
17.5°	9146.8	9102.9	9269.9	9598.2	10213.6	10966.8	11582.3	11447.5	10474.5	10348.4	8988.5
20°	9097.0	9094.1	9132.1	9281.7	9750.5	10597.6	11561.8	11884.2	10940.4	10793.9	9220.1
22.5°	9442.8	9437.0	9404.8	9375.5	9504.4	10237.1	11473.8	12300.3	11497.3	11339.1	9548.4
25°	9973.4	9964.5	9914.7	9736.0	9609.9	10043.7	11391.7	12687.1	12156.7	11980.8	9946.9
27.5°	10620.9	10615.1	10524.3	10254.6	9929.4	10061.2	11350.7	13085.8	12918.7	12745.8	10407.0
30°	11415.2	11403.5	11216.0	10835.0	10410.0	10339.7	11406.4	13534.2	13713.0	13581.0	10937.5
32.5°	12411.7	12379.4	12133.2	11558.8	10963.9	10711.9	11512.0	13994.3	14653.7	14530.6	11646.8
35°	13182.4	13132.6	12989.0	12482.0	11605.8	11169.0	11758.1	14539.4	15785.0	15676.6	12552.4
37.5°	13844.8	13795.0	13677.8	13261.6	12526.0	11752.2	12153.7	15266.2	17121.4	17068.6	13657.2
40°	14559.9	14477.8	14422.2	13976.7	13311.4	12593.4	12719.4	16116.2	18660.0	18665.9	14984.9
42.5°	15110.9	15078.7	15084.5	14741.7	14070.5	13589.9	13469.6	17074.4	20503.5	20559.1	16582.1
45°	15582.8	15556.3	15664.8	15424.5	14835.4	14243.4	14348.9	18158.9	22519.8	22634.0	18369.8
47.5°	15946.1	15975.4	16130.8	15975.4	15629.6	14703.5	15128.5	19328.2	24638.7	24653.4	20216.3
50°	16309.6	16321.3	16579.2	16503.0	16362.3	15286.7	15846.5	20635.3	26871.9	26898.4	21942.5
52.5°	16423.9	16406.3	16816.6	17004.1	17010.0	16007.7	16775.6	22059.6	29061.2	29146.2	23718.5
55°	15837.7	15887.5	16549.9	17311.8	17613.7	17004.1	18030.0	23862.1	31394.1	31429.3	25476.9
57.5°	12971.5	13246.9	14712.3	16479.5	18003.5	18431.4	19832.3	25969.3	34087.4	34055.2	27258.8
60°	7872.0	8200.2	9952.8	13821.4	16731.6	19864.5	22487.6	29234.1	37029.9	36939.1	29061.2
62.5°	4402.0	4501.6	5061.3	8273.5	12725.3	18953.1	25081.2	33428.0	40980.5	40672.8	30834.3
65°	3244.3	3276.5	3408.4	4053.3	6254.2	14577.4	24512.7	38442.5	46531.3	45983.2	32959.1
67.5°	2819.4	2851.7	2980.6	3068.4	2793.0	7658.0	20195.7	41223.8	53579.7	52861.7	35834.1
70°	2373.9	2391.5	2599.6	2658.1	1998.7	2913.2	12974.3	40365.1	60103.6	59590.7	38920.2
72.5°	1770.2	1840.5	2142.4	2283.1	1603.1	1547.4	6107.7	35292.0	61208.5	61214.3	38712.1
75°	1201.6	1266.1	1611.9	1878.6	1236.8	1084.3	2464.7	26353.2	53298.5	53298.5	33935.0
77.5°	820.6	873.4	1122.5	1474.2	937.9	744.5	1277.8	16725.7	38237.3	39582.5	24187.4
80°	363.4	395.6	723.9	1069.7	712.2	480.6	723.9	9158.6	23123.5	22839.3	9480.9
82.5°	178.8	205.1	463.1	668.2	460.1	296.0	381.0	4355.1	7493.9	7121.7	1480.0
85°	35.2	46.8	249.1	284.2	213.9	131.9	143.6	1339.4	902.7	1031.7	313.5
87.5°	0.0	0.0	76.2	52.8	23.5	29.3	29.3	120.1	70.3	82.1	82.1
90°	0.0	0.0	0.0	0.0	0.0	0.0	0.0	0.0	0.0	0.0	0.0

REPORT NUMBER: P969361  
 CATALOG NUMBER: NVN-SB5D-750-U-SL2-HSS

**CANDELA DISTRIBUTION (continued):**

	90°	95°	105°	115°	125°	135°	145°	155°	165°	175°	180°
0°	7807.5	7807.5	7807.5	7807.5	7807.5	7807.5	7807.5	7807.5	7807.5	7807.5	7807.5
2.5°	7833.9	7725.4	7488.0	7253.6	7013.3	6793.5	6641.1	6488.7	6394.9	6353.9	6359.7
5°	7895.4	7675.6	7177.4	6655.7	6139.9	5635.9	5257.7	4903.1	4791.8	4607.2	4618.9
7.5°	7992.1	7634.6	6849.2	5969.9	5131.8	4393.2	3859.7	3434.8	3264.8	3100.7	3097.8
10°	8056.6	7558.4	6415.4	5240.2	4105.9	3276.5	2766.6	2458.9	2347.6	2247.9	2245.0
12.5°	8082.9	7417.7	5917.1	4422.5	3194.5	2497.0	2192.2	2048.6	2010.5	1975.3	1975.3
15°	8106.4	7280.0	5360.3	3634.1	2523.3	2089.7	1969.4	1922.6	1896.1	1872.8	1872.8
17.5°	8126.9	7104.1	4724.3	2954.2	2130.7	1925.5	1866.8	1817.0	1796.5	1770.2	1770.2
20°	8197.2	6934.1	4155.8	2438.4	1916.7	1808.3	1743.8	1691.0	1673.4	1655.9	1658.8
22.5°	8329.2	6796.4	3604.8	2089.7	1787.7	1688.1	1606.1	1547.4	1535.8	1524.0	1515.2
25°	8487.4	6626.4	3086.1	1864.0	1661.7	1550.3	1459.5	1409.7	1398.0	1400.9	1395.0
27.5°	8689.6	6438.8	2640.6	1720.4	1550.3	1421.4	1318.9	1280.7	1286.6	1298.4	1292.4
30°	8912.4	6265.9	2291.8	1620.7	1450.7	1307.1	1204.6	1178.1	1198.6	1216.3	1210.4
32.5°	9243.6	6113.5	2048.6	1541.6	1362.8	1213.3	1131.3	1099.0	1122.5	1145.9	1140.1
35°	9694.9	6037.4	1910.8	1474.2	1286.6	1140.1	1058.0	1034.5	1058.0	1063.8	1061.0
37.5°	10248.8	6031.5	1852.3	1418.5	1216.3	1078.5	987.7	978.9	996.4	999.4	993.5
40°	10963.9	6069.5	1808.3	1377.5	1143.0	1008.2	923.2	914.4	920.2	940.7	937.9
42.5°	11869.5	6227.8	1746.7	1324.7	1063.8	937.9	870.4	849.9	847.0	870.4	867.5
45°	13006.6	6576.6	1664.7	1239.7	993.5	879.2	811.8	788.3	779.6	785.5	794.3
47.5°	14246.4	7004.4	1582.6	1160.6	943.7	832.3	765.0	735.6	721.0	721.0	721.0
50°	15447.9	7488.0	1526.9	1078.5	908.6	788.3	715.1	685.8	662.4	656.5	653.5
52.5°	16637.8	7962.8	1483.0	996.4	867.5	732.7	668.2	636.0	609.6	597.9	592.0
55°	17722.1	8414.1	1406.7	917.3	814.8	674.0	621.4	589.1	556.9	536.3	527.6
57.5°	18762.6	8789.3	1266.1	835.3	732.7	618.4	571.5	536.3	498.3	471.8	460.1
60°	19709.2	8982.7	1090.2	747.3	650.7	559.8	515.8	483.6	433.8	389.8	378.0
62.5°	20430.2	8906.5	899.7	647.7	565.6	507.1	451.3	419.1	360.5	307.7	287.2
65°	21168.7	8490.4	718.0	542.2	495.3	436.6	378.0	345.8	278.4	222.7	208.1
67.5°	22127.1	7602.3	565.6	451.3	427.9	345.8	296.0	275.5	228.6	175.9	164.1
70°	22742.5	5905.4	439.6	366.3	351.7	252.0	228.6	225.7	181.7	134.8	120.1
72.5°	21054.4	3871.5	337.0	278.4	252.0	164.1	175.9	175.9	131.9	90.8	79.1
75°	17575.7	2265.5	243.2	199.3	143.6	105.5	120.1	120.1	82.1	44.0	35.2
77.5°	12552.4	1207.4	161.2	123.1	73.3	46.8	64.5	61.5	26.3	3.0	0.0
80°	4800.6	416.2	76.2	49.8	20.5	8.8	5.8	3.0	3.0	0.0	0.0
82.5°	732.7	108.4	14.7	11.7	0.0	0.0	0.0	0.0	0.0	0.0	0.0
85°	131.9	14.7	0.0	0.0	0.0	0.0	0.0	0.0	0.0	0.0	0.0
87.5°	29.3	0.0	0.0	0.0	0.0	0.0	0.0	0.0	0.0	0.0	0.0
90°	0.0	0.0	0.0	0.0	0.0	0.0	0.0	0.0	0.0	0.0	0.0

(END OF REPORT)